



4.3 IT INFRASTRUCTURE

Supporting documents

HIGHER AND TECHNICAL INSTITUTE, MIZORAM
KAWMZAWL: PUKPUI, LUNGLEI – 796691, MIZORAM

Affiliated to Mizoram University
UGC recognized 2(f) and 12(B) Institution
Website: <https://www.hatim.ac.in>

IT INFRASTRUCTURE – Computer Lab.

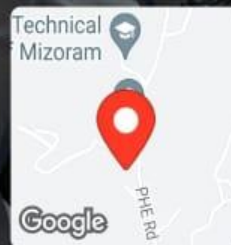


IT CENTER


Mizoram

22°95'N 92°77'E

996.3m Altitude



IT INFRASTRUCTURE – Computer Lab.

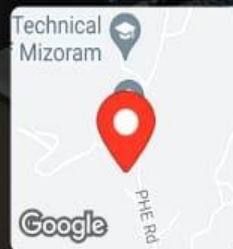


IT CENTER

Mizoram

22°95'N 92°77'E

996.3m Altitude



IT INFRASTRUCTURE – Computer Lab.




IT INFRASTRUCTURE – Computer Lab.



PRINTERS.



GPS Map Camera




Google

Lunglei, Mizoram, India
WQW8+FVJ, Lunglei, Mizoram 796691, India
Lat 22.945481°
Long 92.767411°
01/06/23 02:27 PM GMT +05:30



GPS Map Camera




Google

Lunglei, Mizoram, India
WQW8+FVJ, Lunglei, Mizoram 796691, India
Lat 22.945531°
Long 92.767416°
01/06/23 02:27 PM GMT +05:30

10 KVA UPS with Battery



GPS Map Camera




Lunglei, Mizoram, India
WQW8+FVJ, Lunglei, Mizoram 796691, India
Lat 22.94518°
Long 92.767519°
01/06/23 02:18 PM GMT +05:30

Network Switches




GPS Map Camera




Lunglei, Mizoram, India
WQW8+FVJ, Lunglei, Mizoram 796691, India
Lat 22.945214°
Long 92.767526°
01/06/23 02:16 PM GMT +05:30

Barcode Reader




 GPS Map Camera




Lunglei, Mizoram, India
WQW8+FVJ, Lunglei, Mizoram 796691, India
Lat 22.945484°
Long 92.767382°
01/06/23 02:28 PM GMT +05:30

Network Switch



 GPS Map Camera




Lunglei, Mizoram, India
WQW8+FVJ, Lunglei, Mizoram 796691, India
Lat 22.945225°
Long 92.767511°
01/06/23 02:17 PM GMT +05:30



 **GPS Map Camera**

Lunglei, Mizoram, India
WQW8+FVJ, Lunglei, Mizoram 796691, India
Lat 22.945521°
Long 92.767139°
02/06/23 12:14 PM GMT +05:30




Xerox Machines




 GPS Map Camera

Lunglei, Mizoram, India
WQW8+FVJ, Lunglei, Mizoram 796691, India
Lat 22.945522°
Long 92.767363°
01/06/23 02:25 PM GMT +05:30



LIBRARY DEPOSITORIES SOFTWARE


Prepared by BCA Students as their Project




Lunglei, Mizoram, India
WQW8+FVJ, Lunglei, Mizoram 796691, India
Lat 22.945536°
Long 92.767205°
01/06/23 02:31 PM GMT +05:30


SOUL 2.0 SOFTWARE @ LIBRARY





 GPS Map Camera




Lunglei, Mizoram, India
WQW8+FVJ, Lunglei, Mizoram 796691, India
Lat 22.945504°
Long 92.767384°
01/06/23 02:32 PM GMT +05:30




 GPS Map Camera



Lunglei, Mizoram, India
WQW8+FVJ, Lunglei, Mizoram 796691, India
Lat 22.945516°
Long 92.767374°
01/06/23 02:32 PM GMT +05:30



 **GPS Map Camera**




Lunglei, Mizoram, India
WQW8+FVJ, Lunglei, Mizoram 796691, India
Lat 22.945538°
Long 92.767314°
02/06/23 12:20 PM GMT +05:30



 **GPS Map Camera**


Lunglei, Mizoram, India
WQW8+FVJ, Lunglei, Mizoram 796691, India
Lat 22.94528°
Long 92.767342°
02/06/23 12:22 PM GMT +05:30





 **GPS Map Camera**


Lunglei, Mizoram, India
WQW8+FVJ, Lunglei, Mizoram 796691, India
Lat 22.945297°
Long 92.767698°
02/06/23 12:25 PM GMT +05:30



Google



GPS Map Camera




Google

Lunglei, Mizoram, India
WQW8+FVJ, Lunglei, Mizoram 796691, India
Lat 22.945431°
Long 92.767304°
02/06/23 12:35 PM GMT +05:30




GPS Map Camera



Google

Lunglei, Mizoram, India
WQW8+FVJ, Lunglei, Mizoram 796691, India
Lat 22.945459°
Long 92.767302°
02/06/23 12:35 PM GMT +05:30




 GPS Map Camera

Lunglei, Mizoram, India
WQW8+FVJ, Lunglei, Mizoram 796691, India
Lat 22.945468°
Long 92.767398°
02/06/23 12:15 PM GMT +05:30

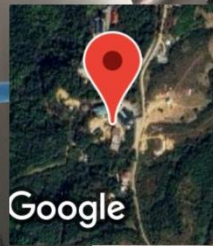




WI-FI ROUTERS




GPS Map Camera



Lunglei, Mizoram, India
WQW8+FVJ, Lunglei, Mizoram 796691, India
Lat 22.945189°
Long 92.767532°
01/06/23 02:14 PM GMT +05:30

Google

GPS Map Camera



Lunglei, Mizoram, India
WQW8+FVJ, Lunglei, Mizoram 796691, India
Lat 22.945194°
Long 92.767502°
01/06/23 02:17 PM GMT +05:30

Google